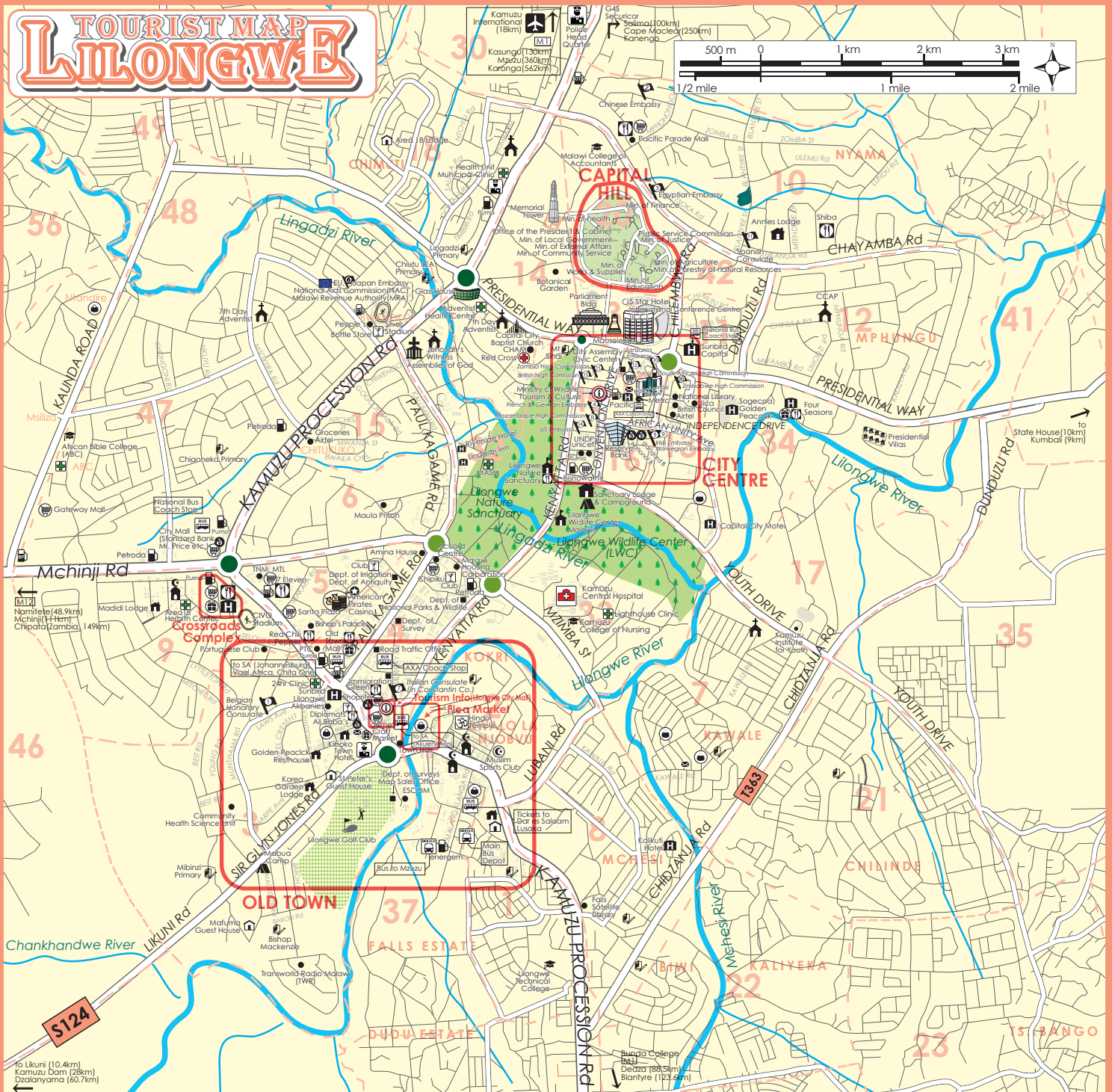


TOURIST MAP LILONGWE



GENERAL INFO

Area (Lilongwe District) : 6159 km²

Population : over 902,000 (2010)

Latitude : 13.57S / Longitude : 033.47E

Elevation : 1100 m / 3,610 ft (*City Center)

Climate : Sub-tropical Savanna & Rainforest

Average yearly temperature : 21 °C / 70 °F

Temperature range : 18-24 °C / 65-75 °F

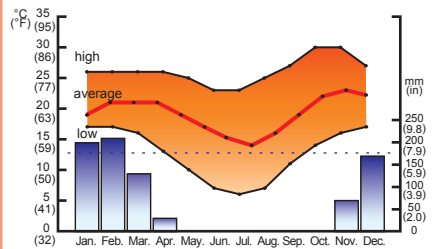
Annual rainfall : 900 mm

(Dec - March around 200mm/month)

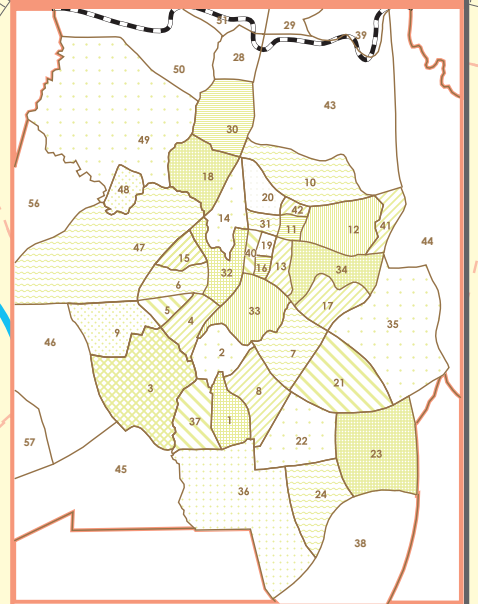


Ministry of Tourism,
Wildlife and Culture

TEMPERATURE & PRECIPITATION



AREA BOUNDARY



LEGEND

MAIN ROAD	MINOR ROAD	AREA BOUNDARY	RIVERS
SECOND ROAD	OTHER ROAD	RAILWAYS	STREAMS
EMBASSY / CONSULATE / HIGH COMMISSION	COLLEGE / UNIVERSITY	SCHOOL (PRIMARY / SECONDARY)	
HOTEL	CAMP	LODGE	GUEST HOUSE
POST OFFICE	BUS STATION	CHURCH	MOSQUE
BANK	LOCAL MARKET	GIFT SHOP	MARKET / SHOPPING MALL
POLICE	RESTAURANT	AMUSEMENT	

DIPLOMATIC MISSIONS

1. Belgian Honorary Consulate
Bougainvillea St, off Laws Ave, Area 3
2. Chinese Embassy
342, Area 43
3. Egyptian Embassy
247, Tsoka Rd Area 10
4. French And German Embassy
Off Convention Dr.
5. Irish Embassy
Arwa House, City Center
6. Japan Embassy
Petra Glass House Area 14
7. Italian Honorary Consulate
Kenya/Murray Rd Area 4
8. Mozambican High Commission
Off Convention Dr.
9. Norwegian Embassy
Arwa House, City Center
10. South Africa High Commission
Kangombe House, City Center
11. Spanish Consulate
Blantyre St, Area 10
12. Tanzania Embassy
Plaza House, City Center
13. UK High Commission
Off Convention Dr.
14. US Embassy
Off Convention Dr.
15. Zambian High Commission
Off Convention Dr.
16. Zimbabwean Embassy
Off Independence Dr, City Center